

Aerial sheets 1-3



Photo 1: W 2nd Street, East of CO-115



Photo 2: W 2nd Street Midpoint (Left Side)



Photo 3: W 2nd Street, Midpoint (Right Side)



Photo 4: W 2nd Street, East of Maple Ave



Photo 5: W 2nd Street, East of N Santa Fe Ave




Photo 6: E 2nd Street, East of N Pikes Peak Ave



Photo 7: E 2nd Street, East of Petroleum Ave




Photo 8: E 2nd Street, East of N McCandless Ave



Photo 9: E 2nd Street, East of N Robinson Ave

Aerial sheets 1-3



Photo 10: E 2nd Street, East of Crawford Avenue



Photo 11: Florence Ave, South of E 3rd Street



Photo 12: E 3rd Street, West of Florence Avenue



Photo 13: E 3rd Street, West of Crawford Avenue



Photo 14: E 3rd Street, West of Robinson Avenue



Photo 15: E 3rd Street, West of N McCandless Ave



Photo 16: E 3rd Street, East of Midland




Photo 17: E 3rd Street, East of N Pikes Peak Ave



Photo 18: E 3rd Street, West of N Pikes Peak Ave

Aerial sheets 1-2



Photo 19: W 3rd Street, East of Maple Avenue



Photo 20: W 3rd Street, West of Maple Avenue




Photo 21: W 2nd Street, West of CO-115



Photo 22: Dewey Avenue



Photo 23: W 2nd Street, West of Fremont St.



Photo 24: N Frazier Avenue, North of W 2nd St.



Photo 25: N Frazier Avenue, East of W 1st Street by Intersection



Photo 26: W 1st Street, West of N Frazier Avenue



Photo 27: W 1st Street Midpoint

Aerial sheets 1-2



Photo 28: W 1st Street, East of Lock Ave



Photo 29: Lock Avenue



Photo 30: Lock Avenue & W 1st Street



Photo 31: W Main St., West of S Frazier Avenue



Photo 32: Marble Street at W Main St.




Photo 33: W Main Street, East of S Frazier Ave



Photo 34: W Main St – west of Green St.



Photo 35: W Main St near the intersection to Denver St



Photo 36: S Pikes Peak Avenue midblock

Aerial sheets 2-5



Photo 37: S Pikes Peak Ave,
South of W Front & E Front St



Photo 38: S Santa Fe Ave. at W
Front St.



Photo 39: E Front St. east of S
Pike Peak



Photo 40: S Union St.



Photo 41: S Petroleum Ave.
south of Highway 115



Photo 42: 722 E 3rd St (entrance
to Alpine Village mobile home park)



Photo 43: E 3rd St (internal
road for Alpine Village)




Photo 44: E 3rd St at Loma
Drive



Photo 45: Loma Drive, N of E
3rd St

Aerial sheets 2-5



Photo 46: Robin Rd



Photo 47: E 3rd St & Meadowlark Rd



Photo 48: Meadowlark Road at E 3rd St.



Photo 49: E 3rd St at Sunnyside St.



Photo 50: Sunnyside St. at E 3rd St intersection




Photo 51: intersection of E 3rd St and Sunnyside St.



Photo 52: E 3rd St, west of Oriole Rd



Photo 53: Oriole Rd and 3rd Street intersection




Photo 54: Gumaer Ave at 3rd Street

Aerial sheets 4-7



Photo 55: E 2nd St. west of Gumaer Ave.



Photo 56: Gumaer St at E 2nd St.




Photo 57: E 2nd St west of Gumaer Ave.



Photo 58: Gumaer Ave, N of E 5th St



Photo 59: Gumaer Ave. S of E 5th St Intersection




Photo 60: E 5th St west of Gumaer Ave.



Photo 61: Oriole Rd south of E 5th St Intersection



Photo 62: E 5th St. west of Oriole Rd.




Photo 63: Robin Rd

Aerial sheets 4-7



Photo 64: Tanner Avenue south of E 5th St.



Photo 65: Tanner Ave midblock



Photo 66: E 5th Street at city limits



Photo 67: E 4th Street, west of Florence Ave.



Photo 68: Crawford Ave. S of E 4th St.




Photo 69: E 4th St, Between Crawford Ave & N Robinson Ave



Photo 70: E 4th St, West of N Robinson Ave



Photo 71: E 4th St, West of N Robinson Ave (Midpoint)



Photo 72: north edge of E 4th St east of N McCandless Ave.

Aerial sheet 7



Photo 73: E 4th St, at McCandless Ave intersection



Photo 74: E 4th St, West of Midland Ave



Photo 75: Petroleum Ave, North from the E 4th St Intersection



Photo 76: Petroleum Ave (South of E 4th St.)



Photo 77: E 4th St, East of N Pikes Peak Ave



Photo 78: W 4th St, West of N Pikes Peak Ave



Photo 79: N Santa Fe Ave, North of W 4th St



Photo 80: N Santa Fe Ave, South of W 4th St




Photo 81: W 4th St, West of Santa Fe Ave.

Aerial sheet 7



Photo 82: Maple Ave north of W. 4th Street



Photo 83: W. 5th St. west of Maple Ave.



Photo 84: Maple Ave north of 5th St.



Photo 85: N Santa Fe Ave, North of W 5th St



Photo 86: W 5th St. east of N. Santa Fe Ave.



Photo 87: E 5th St east of N Pikes Peak Ave.



Photo 88: N Petroleum Ave (south of E 5th St)



Photo 89: N Petroleum Ave (north of E 5th St)



Photo 90: E 5th St, east of N Petroleum Ave.

Aerial sheets 15-16



Photo 1: Teller Ave south of W. 4th St.



Photo 2: W 4th Street. East of Teller Ave.




Photo 3: W 4th Street. West of Teller Ave.



Photo 4: Lobach Ave. south of W 4th St.



Photo 5: W 4th St East of the City Limit




Photo 6: W 4th St. west of Lobach Ave.



Photo 7: Cyanide Ave. South of W 4th St.



Photo 8: Cyanide Ave. North of W 4th St




Photo 9: W 4th St (east of Cyanide Ave.)

Aerial sheets 15-16



Photo 10: Rose Drive east of Cyanide Ave.



Photo 11: Cyanide Ave (south of Rose Drive)




Photo 12: Cyanide Ave (north of Rose Drive)



Photo 13: Rose Drive (looking west from end of road)



Photo 14: Rocchio Drive east of Cyanide Ave.



Photo 15: Rocchio Drive and Cyanide Ave. intersection



Photo 16: Rocchio Drive (looking west from end of road)



Photo 17: Cyanide Ave (looking south from end of road)



Photo 18: Lobach Ave, north of W 2nd St.

Aerial sheets 15-16, 1 and 8



Photo 19: W 2nd St, East of Lobach Ave



Photo 20: W 2nd St, West of Houston St



Photo 21: Houston Ave (South of W 2nd Street)



Photo 22: W 2nd St, East of Houston St



Photo 23: Houston Ave (North of W. 2nd St.)



Photo 24: Hawkins Ave. north of W. 2nd St.



Photo 25: W 2nd St, east of Hawkins Ave.




Photo 26: W 2nd St, West of Hawkins Ave.



Photo 27: W 1st Street east of Houston Ave.

Aerial sheets 15-16, 1 and 8



Photo 28: W 1st Street, west of N Frazier Ave.



Photo 29: W 5th St at N Frazier intersection



Photo 30: W 5th St, west of N Frazier Ave.



Photo 31: N Frazier Ave, South of W 5th St



Photo 32: N Frazier Ave, North of W 5th St.




Photo 33: Lincoln Ave. south of W. 5th St.



Photo 34: W 5th east of Lincoln



Photo 35: Washington Ave (south of W. 5th St.)




Photo 36: W 5th St, East of Washington Ave

Aerial sheets 8, 1, 9 and 10



Photo 37: W 5th St. west of Washington Ave.



Photo 38: Church Ave north of W 3rd St.




Photo 39: W 3rd St. east of Church St.



Photo 40: Railroad St (looking west towards Union St.)



Photo 41: Railroad St (looking east towards Highway 67)



Photo 42: Railroad St, West of CO-67

Aerial sheets 11-12



Photo 1: N Frazier Ave, north of W 5th St looking north



Photo 2: N Frazier Ave, north of W 5th St. looking south



Photo 3: N Frazier Ave, at alley looking south



Photo 4: N Frazier Ave, at 7th W St (looking north)



Photo 5: W 7th St west of N Frazier Ave.




Photo 6: N Frazier Ave, south of W 8th St



Photo 7: W 8th St. (east of N Frazier) gravel



Photo 8: driveway north of W 8th St.



Photo 9: W 8th St. (east of N Frazier) gravel

Aerial sheets 11-12



Photo 10: N Frazier St north of W 8th St. (gravel)



Photo 11: Maple Ave south of W 7th St. (Northview)




Photo 12: Maple Ave south of W 7th St. (Southview)



Photo 13: W 7th St east of Maple Ave.



Photo 14: W 7th St west of N Santa Fe Ave




Photo 15: N Santa Fe Ave. south of W 7th St.



Photo 16: W 7th S. East of N Santa Fe Ave



Photo 17: W 7th St, West of N Pikes Peak Ave




Photo 18: W 6th St, West of N Pikes Peak Ave

Aerial sheets 12, 7, 13



Photo 19: N Santa Fe Ave.
north of W 6th St. (Northview)



Photo 20: N Santa Fe south of
W 6th St (Southview)




Photo 21: N Petroleum Ave
north of E 5th St.



Photo 22: N Petroleum Ave
south of E 6th St.



Photo 23: E 6th St, East of N
Petroleum Ave



Photo 24: N Petroleum Ave, N
of E 6th St



Photo 25: N Petroleum Ave south
of E 7th St (Southview)



Photo 26: N Petroleum Ave
north of E 7th St (Northview)




Photo 27: E 7th St. east of N
Petroleum Ave

Aerial sheets 12, 7, 13



Photo 28: E 7th St. west of Midland Ave



Photo 29: Midland Ave south of E 7th St.



Photo 30: E 7th St, east of Midland Ave



Photo 31: E 7th St (cul-de-sac – looking west)



Photo 32: N McCandless Ave south of E 7th St.




Photo 33: N McCandless Ave north of E 7th St.



Photo 34: N McCandless Ave (at curve looking east)



Photo 35: E 8th St. east of N Robinson Ave.



Photo 36: N Robinson Ave south of E 8th St.

Aerial sheet 13, 18



Photo 37: Brooke Way east of N Robinson Ave



Photo 38: N Robinson Ave, south of Brooke Way



Photo 39: Bear Paw Rd east of Highway 67



Photo 40: Sumo Ave midpoint looking northeast



Photo 41: N Joseph St midpoint looking north

Aerial sheet 17



Photo 1: Arrowhead Dr (looking north towards CO-67)



Photo 2: Arrowhead Dr south of CO67 looking south




Photo 3: Arrowhead Dr (pavement transition looking north)



Photo 4: Arrowhead Dr (at pavement transition looking south)



Photo 5: Arrowhead Dr (north of Indian Hills Rd)




Photo 6: Arrowhead Dr (south of Indian Hills Rd)



Photo 7: Arrowhead Drive (north of Highland Ave)



Photo 8: Arrowhead Drive (south of Highland Drive)



Photo 9: Arrowhead Drive (north of Highland Drive south intersection)

Aerial sheet 17



Photo 10: Arrowhead Drive (south of Highland Drive south intersection)



Photo 11: Arrowhead Drive, north of curve at Cemetery



Photo 12: Arrowhead Drive, west of curve at Cemetery



Photo 13: Arrowhead Drive, east of start of CR95



Photo 14: Highland Ave (west of Arrowhead Dr.)




Photo 15: Highland Ave (south of curve)



Photo 16: Highland Ave (east of curve)



Photo 17: Indian Hills Rd, west of Arrowhead Dr




Photo 18: Indian Hills Rd, east of Wagon Wheel Cir W

Aerial sheet 19



Photo 19: Moore Dr, west of CO-67



Photo 20: Moore Dr east of CR74x



Photo 21: Moore Dr west of CR74x



Photo 22: Moore Dr, south of curve



Photo 23: Moore Dr, north of Indian Hills Rd




Photo 24: Moore Dr, north of Indian Hills Rd looking south



Photo 25: Moore Dr pavement transition north of Indian Hills Rd

Aerial Sheet 20



Photo 101: Intersection of Quartz and Graphite St



Photo 102: Quartz north of Graphite St



Photo 103: Graphite St west of Quartz



Photo 104: Marble St north of Quartz



Photo 105: Marble St south of Quartz




Photo 106: Marble St, north of Granite St



Photo 107: Granite St west of Marble St



Photo 108: Intersection of Mica St and Granite St



Photo 109: Granite St east of Mica St

Aerial Sheet 20



Photo 110: Mica St south of Granite St



Photo 111: Graphite St east of Mica St.



Photo 112: Mica St north of Granite St.



Photo 113: Lock Ave



Photo 114: Lock Ave



Photo 115: W 1st St
Street, East of N Pikes Peak Ave



Photo 116: Intersection between W 2nd St and Hawkins Ave



Photo 117: Hawkins Ave



Photo 118 Intersection between W 3rd St and Hawkins Ave

Aerial Sheet 20, 16



Photo 119: Hawkins Ave. south of W 3rd St.



Photo 120: Intersection between W 3rd Ave and Morgan Ave




Photo 121: Morgan Ave south of W 3rd St.



Photo 122: W 2nd St and Morgan Ave



Photo 123: Morgan Ave, north of W 2nd St



Photo 124: W 2nd St west of Morgan Ave.



Photo 125: W 2nd St, east Morgan Ave



Photo 126: Grand St. east of Fremont St.



Photo 127: Grand St west of Dewey Ave.

Miscellaneous photos (not listed on aerial sheets)



Photo 128: Intersection of Dewey & Grand St



Photo 129: Dewey St south of Grand St



Photo 130: S Sante Fe Ave midblock looking north



Photo 131: S Sante Fe Ave, midblock looking south



Photo 132: W Front St, east of S Santa Fe Ave




Photo 133: E Front St and S Pikes Peak Ave



Photo 134: Intersection between E Front St and S Pikes Peak Ave



Photo 135: S Pikes Peak Ave, west of E Front St




Photo 136: E Front St, east of S Pikes Peak Ave

Miscellaneous Photos, not listed on aerial exhibits



Photo 137: Railroad St, south of Front Street



Photo 138: Sunnyside and E 3rd St



Photo 139: Sunnyside St, south of E 3rd St.



Photo 140: E 3rd St, west of Sunnyside St.



Photo 141: E 3rd St, east of Sunnyside Street



Photo 142: Robin Rd, West side of Lion's Park, north of Loma



Photo 143: Loma Dr. east of Robin Rd



Photo 144: Loma Drive, west of Robin Rd



Photo 145: Loma Dr and Robin Rd

Miscellaneous Photos, not listed on aerial exhibits



Photo 146: Robin Rd, south of Loma Dr



Photo 147: Loma Dr, west of Robin Rd




Photo 148: Loma Drive, east of Robin Rd.



Photo 49: E 3rd St and Robin Dr



Photo 150: Robin Rd. north of E 3rd St.




Photo 151: E 3rd St east of Robin Rd.



Photo 152: E 3rd St west of Robin Rd.



Photo 153: Butte Rd looking west from cul-de-sac (aerial 18)




Photo 154: Butte Rd east of Prairie Rd (aerial 18)

Miscellaneous Photos, not listed on aerial exhibits



Photo 155: Prairie Rd south of Butte Rd (aerial 18)



Photo 156: Butte Rd west of Prairie Rd (aerial 18)